

# Study of Energy Resource Development Priorities in Siak Regency, Riau Province Indonesia

*by Bambang Kamajaya Barus*

---

**Submission date:** 11-Mar-2025 02:14PM (UTC+0700)

**Submission ID:** 2611538407

**File name:** elopment\_Priorities\_in\_Siak\_Regency,\_Riau\_Province\_Indonesia.pdf (5.84M)

**Word count:** 79

**Character count:** 940



# 1 PROCEEDINGS

The 12th International Symposium  
on City Planning  
and Environmental Management  
in Asian Countries

Chung-Ang University, Seoul, Korea

2019  
Nov. 1-4  
  
Seoul  
  
KOREA



AURG  
Asian Urban Research Group

ISSN 2434-7671

Published by:

Asian Urban Research Group

Faculty of Human-Environment Studies, Kyushu University

Motooka 744, Nisi-ku, Fukuoka 819-0385, Japan

<http://aurghp.com/>

© 2019 Asian Urban Research Group

All communications should be addressed the group. No portions of  
the proceeding

PROCEEDINGS  
THE 12TH INTERNATIONAL SYMPOSIUM  
ON  
CITY PLANNING AND ENVIRONMENTAL MANAGEMENT  
IN ASIAN COUNTRIES

ORGANIZERS

Asian Urban Research Group (AURG)

CO-ORGANIZERS

School of Architecture and Building Science, Chung-Ang University, Korea  
Department of Architecture and Civil Engineering, Toyohashi University of Technology, Japan  
Department of KANSEI Design Engineering, Yamaguchi University, Japan  
Kyushu University Institute for Asian and Oceanian Studies (Q-AOS)  
Faculty of Engineering, Hasanuddin University, Indonesia  
Department of Urban Engineering, BK21 Plus, Gyeongsang National University, Korea  
Subcommittee on Fostering Global Human Resources in Asia Cities, AIJ  
Sustainable Urban Architectural Environment in Asia, CAMPUS ASIA Pilot Program, Kyushu University, Japan

SUPPORT

Architectural Institute of Japan  
Kyushu Branch of City Planning Institute of Japan  
DAEWOO ENGINEERING & CONSTRUCTION Co., Ltd.  
Kyeryong Construction Industrial Co., Ltd.  
HAEAHN Architecture, Inc.  
PAC Architects & Consultant  
Daelim Industrial Co., Ltd  
Kumho E&C

SEOUL, KOREA  
NOV. 1 - 4, 2019

## ORGANIZING COMMITTEE

Asian Urban Research Group

## INTERNATIONAL PROGRAM COMMITTEE

### Advisor

Satoshi Hagishima (Professor Emeritus, Kyushu University, Japan)

### Chairman

Akira Ohgai (Executive Trustee, Vice President, Professor Emeritus, Toyohashi University of Technology, Japan)

### Member

Junghyung Lee (Professor, Chung-Ang University, Korea)

Imam Buchori (Professor, Diponegoro University, Indonesia)

Atsushi Deguchi (Professor, The University of Tokyo, Japan)

Bambang Hari Wibisono (Professor, Gadjah Mada University, Indonesia)

Shinji Ikaruga (Professor, Yamaguchi University, Japan)

June-Young Kim (Professor, Seokyeong University, Korea)

Kemas Ridwan Kurniawan (Professor, University of Indonesia, Indonesia)

Shigeyuki Kurose (Professor, Fukuoka University, Japan)

Tae-Heon Moon (Professor, Gyeongsang National University, Korea)

Takeru Sakai (Professor, Kyushu University, Japan)

Seiji Sato (Professor Emeritus, Oita University, Japan)

Christopher Silver (Professor, University of Florida, USA)

Haryo Winarso (Professor, Bandung Institute of Technology, Indonesia)

Ananto Yudono (Professor, Hasanuddin University, Indonesia)

Dachang Yuan (Professor, Tianjin University, China)

Shichen Zhao (Professor, Kyushu University, Japan)

## INTERNATIONAL EXECUTIVE COMMITTEE

### Chairman

Junghyung Lee (Professor, Chung-Ang University, Korea)

### Members

Woonyong Lee (Associate Professor, Chung-Ang University, Korea)

Junhwan Song (Associate Professor, Yamaguchi University, Japan)

Kazuki Karashima (Assistant Professor, Toyohashi University of Technology, Japan)

# The 12th International Symposium on City Planning and Environmental Management in Asian Countries

## PREFACE

The 12th International Symposium on City Planning and Environmental Management in Asian Countries, held on November 1 to 4, 2019, at Chung-Ang University, Seoul, Korea, is organized by the Asian Urban Research Group. This Symposium was realized through the generous support of Southeast University and The Kyushu Branch of City Planning Institute of Japan (CPIJ). I would like to especially express my gratitude to Professor Junghyung Lee, Woonyong Lee and the colleagues of Chung-Ang University, who have devoted themselves to realizing this symposium.

This International Symposium is the 12th international conference organized by The Asian Urban Research Group starting from The Monbusho International Scientific Research Program: Joint Research Grant by Japan from 1989 -1997, support by The Kyushu Branch of CPIJ from 1998 to 2006, and JSPS from 2000 to 2002. The First International Symposium on Planning Support Expert Systems was held at Ujung-Pandang, Indonesia, the 2nd International Symposium on Environmental Planning at Mokpo, Korea, the 3rd International Symposium on Compact City at Ube, Japan, the 4th International Symposium on Environment and Urban Space at Seoul, Korea, the 5th International Symposium on Urban Problems and Land use planning at Tahara, Japan, the 6th International Symposium on Urban Analysis, Environmental and Landscape Planning at Jinju, Korea, the 7th International Symposium on Compact city and Urban Structure at Fukuoka, Japan, the 8th International Symposium on Sustainable Space and Design at Tianjin, China, the 9th International Symposium on “What is Resilience in Asian Urban/Regional Communities?” at Oita, Japan and the 10th International Symposium on Livable and Sustainable Asian Cities at Makassar, Indonesia, the 11th International Symposium on Nanjing, China. The Organization Committee intends to stimulate further academic interchange among researchers in Asia through invitation of paper contributions from various countries.

The number of accepted papers for 12th Symposium increases comparing that of the last symposium. This means increasing necessity and vitalization of research activities on urban planning and environment management for Asian countries. As the main theme of the 12th International Symposium, I chose “Asian Urban Design for the Next Generation”. In recent years, urban problems have shown a trend of complexity and globalization. This phenomenon is particularly evident in rapid-growing Asia, where more and more complex urban problems have emerged. However, in the way of pursuing rapid development, we should not compromise the ability of future generations to meet their own needs. We have to build good relationship and try to solve the problems we faced together, so that achieve the sustainable development goals. Therefore, this symposium was hoped to be a platform which could provide a good chance for us to build good relationship and make contribution to the settlement of the problems.

The papers printed in the proceedings were selected by the International Program Committee through a two-stage peer review process at the abstract and full paper level, and will be presented by the authors at the Symposium. We really hope that this International Symposium and the Proceedings are fruitful not only for our participating colleagues, but also for the further development of international cooperation among practitioners and researchers over the world for urban planning and design and environmental management in Asia.

15th October, 2019

*Satoshi Hagishima*

Advisor of International Program Committee  
Professor Emeritus, Kyushu University, Japan

*Akira Ohgai*

Chairman of International Program Committee  
Head of Asian Urban Research Group  
Executive Trustee, Vice President, Professor Emeritus,  
Toyoashi University of Technology, Japan

## CONTENTS

---

### SESSION 1: URBAN RENEWAL

1. Discussion on the Selection of Update Mode and Optimization Strategy of City Renovation Based on Cost Analysis. 1  
*Long Ma, Dachang Yuan*
2. The Relation Between Urban Regeneration Policy and Population Recovery in Manchester 7  
*Aya Hagihara , Shinji Ikaruga, Takeshi Kobayashi, Junhwan Song and Rei Shiraishi*
3. General Old Community Renewal and Reconstruction Strategies in Stock Context 13  
-Take Xigu Area of Tianjin as an Example-  
*Qian Kuo, Liang Weinan and Qu Ming*
4. Urbanization and Historical Background of Urban Regeneration Process in Colombo Municipal Council Area, Sri Lanka 19  
*Abeyrathne Chalitha Supun, Bea Woongkyoo*
5. The Application of Participatory Mapping to Support Boundary Conflict Solving in Indonesia -Study Case : Rambah Sub Districts, Riau Province, Indonesia-Idham 25  
*Nugraha, Mardianto Manan, Puji Astuti, Arie Apriadi*

### SESSION 2: URBAN REGENERATION

6. Regularization of informal settlements in Mumbai: Evaluating policy outcomes and community participation 29  
*Jia Yen Lim, Haruka Ono*
7. Developing and Implementing System of Landscape Plans in Japanese Local Government Areas 35  
*Suelki Kim, Takeru Sakai, Prasana Divigalpitiya, Chengkang Wang and Yifan Zhu*
8. Community Regeneration: The Role of Co-operative Housing in the Urban Regeneration Process of the Historic Centre of San Salvador 41  
*Cristian Figueroa, Woongkyoo Bae*
9. Study on Issues of Reorganizing Station Area from the View of Users in Local City 47  
- Focused on Areas round Ube-Shinkawa Station, Ube City -  
*Eriko Goh, Michio Okamatsu , Junhwan Song and Hitomi Murakami*
10. Change of Land Use around Shinkansen Stations after Development 53  
*Satoya Kanefuji, Shichen Zhao and Siting Chen*



### **SESSION 3: URBAN DEVELOPMENT**

11. The Development Tendency of Shinkansen Station Areas under the Depopulation Background 59  
*Siting Chen , Shichen Zhao and Sheng Dang*
12. A Study on the Management and Operation of Transit-mall for Downtown Revitalization : Focused on Transit-Mall in Jungang-ro, Daegu 65  
*Seunghui Lee, Junghyung Lee, and Woonyong Lee*
13. Historical Urban Planning of Colonial Towns in Southeast Asia 69  
*Ariel Panadero, Junichiro Asano*
14. The Significance of Xishu Garden to Construction of Park City -The Case of Du Fu Thatched Cottage- 75  
*Jing Xie, Xueqian Zhou, Shixian Luo and Dajiang Sun*

### **SESSION 4: URBAN HERITAGE (1)**

15. Study on the Rise and Fall Factors of Urban Agglomerations along the Grand Canal from the Perspective of Urban Multidimensionality- A Case Study of Shandong Section- 81  
*Kangying Xu*
16. The Use of Settlement Name as Label of Era in the Study of the Local Urban-Rural Space Change of Taiyuan Basin, China 85  
*Sheng Dang ,and Shichen Zhao*
17. Analysis of the Impact of Ancient City Walls on Urban Landscape Patterns by Remote Sensing 91  
*Yifan Zhu , Chengkang Wang and Takeru Sakai*
18. Research of Exhibition-participation Behavior Based on ULTRA-WIDEBAND Positioning System 97  
*Chunyang Li ,Zao Li ,Hongting Shen and Maoshen Ye*

### **SESSION 5: URBAN HERITAGE (2)**

19. A Study on the Current State of Modern Architecture and the Actual State of Space Transformation in China - Case Study of Former Japanese Concession in Tianjin- 103  
*Yichen Liu*

20. Toolkits for Application of Historic Urban Landscape Approach in Yogyakarta City 107  
*Danang Yulisaksono, Ikaputra and Laretna Trisnantari Adishakti*
21. The Visibility Evaluation of Historic Urban Landmark Using 3D Isovist and 111  
 Sequential Scene Analysis  
*Herry Santosa, M. Satya Adhitama, Tito Haripradianto, and Adrian Widisono*
22. Study on the Relevance Between the Characteristics of the Tourist Action and the 117  
 Spatial Environment in Traditional Villages of Huizhou -Taking Pingshan Village in  
 Yi County as an Example-  
*Xiang Gao, Zao Li, Shichen Zhao*
23. Business analysis and spatial organization optimization strategy research of 123  
 Suzhou Pingjiang Road Historical Block based on big data analysis  
*Hanyu Xiao, Dachang Yuan*

#### **SESSION 6: URBAN THEORY**

24. Comparative Study on the External Space Perception of Traditional and Modern 129  
 Commercial Districts Using Electroencephalography (EEG) Analysis  
*Xia Sun, Zao Li, Weiyi Cui, and Xiang Gao*
25. Proposed Design Guideline Based on the Urban Density of a Compact City 135  
 -A Case Study of Portland City, Oregon-  
*Reiko Sugihara, Shinji Ikaruga, Takeshi Kobayashi, Junhwan Song, Tom  
 Armstrong, Nick Kobel, and Tyler Bump*
26. Theoretical study on adaptability of "Vertical Forest city" in China from the 141  
 Perspective of Sustainable Development  
*Zheng Hong*
27. From City Image to City Brand: Literature Review 147  
*Andi Muhammad Yasser Hakim, Slamet Trisutomo, Ihsan and Sumbangan Baja*
28. Land Value City of Makassar Based on Rent-Bid Curve 153  
*Ihsan, Desi Tri Anita Sari, and Abdul Rachman Rasyid*

#### **SESSION 7: URBAN ANALYSIS (1)**

29. Towards Ubiquitous Spatial Planning Through Bigdata, Text Mining and 159  
 Geovisualization: The prototype new planning model in Malang City, INDONESIA  
*Adipandang Yudono, Achmad Istamar and Aris Subagiyo*

30. A Study on the Discovery of Issues to Derive Signals of Future Changes - Using Trend Analysis of Big Data - <i>Yae Jin Jung, Hyojin Baek, Youn Taik Leem, and Sang Ho Lee</i>	165
31. A Study on the Relationship with Regional Image and Place Characteristics in the Central Built-up Area <i>Kojiro Watanabe, and Suguru Tsujioka</i>	171
32. A Study on Effective Utilization Evaluation of Greenery for River Landscape -Using Semantic Segmentation Method for Extracting Landscape Elements- <i>Rui Jiang, Takahito Yasuno, Daisaku Nishina, Masazumi Amakata, Tatsuya Sugimoto, and Kyohei Kaneko</i>	177
33. Satisfaction Analysis of Urban Blocks Based on Big Data -A Case Study of HePing District in Tianjin- <i>Junnan Gao, Dachang Yuan, Nuo Dong, and Xin Chang</i>	183
 <b>SESSION 8: URBAN ANALYSIS (2)</b>	
34. Research on the Recognition and Generation Mechanism of Urban Hotspot with SNS Data <i>Yujie Ren and Shichen Zhao</i>	189
35. Research on the Vitality of Waterfront Space in the Ancient City of Suzhou based on the Analytic Hierarchy Process <i>Xiaoyan Mi, Yingxiang Niu, Hongji Li, and Fusong Wei</i>	195
36. Application of Urban Multi-source Spatiotemporal Data Fusion Analysis in Urban Planning and Urban Design <i>Lei Deng, Xiaosu Ma, Takeru Sakai, and Prasanna Divigalpitiya</i>	201
37. Introduction of ICT System to Festival Space and Its Effect through Demonstration Experiments at Toyohashi Oni Matsuri <i>Naoki Nakagawa, Kazuhiro Takano, Kanta Maegawa, Takaharu Yamashita, Akihiro Mizutani, Ren Ohmura and Hiroshi Kimura</i>	207
38. An Analysis of Visitors' Cafe Preferences using Flickr Geotagged Photographs - The Case of the Kiyosumi-Shirakawa Area in Tokyo, Japan- <i>Mengying Gao, Kyunghun Min, Jiaying Shi, and Katsunori Furuya</i>	213
 <b>SESSION 9: URBAN ANALYSIS (3)</b>	
39. Development of IT in Urban Planning in North Korea: From the Articles on <Chosun Architecture> <i>Yountaik Leem</i>	219

40. Determination of Ecological Habitat Location for Bajo Tribal Marine Settlement, in Bone Bay, South Sulawesi, Indonesia <i>Syahriana Syam, Ananto Yudono, Ria Wikantari, Afifah Harisah, and Herdy Pratama Putra</i>	225
--	-----

41. Statistical model analyses of traffic accidents involving elementary students at intersections considering exposure factors <i>Halimatusaadiyah Sahdan, Kojiro Matsuo and Nao Sugiki</i>	231
---	-----

42. Evaluation of Location Optimization Plan by Portland Compact City Model <i>Yukino Yoshida, Shinji Ikaruga, Takeshi Kobayashi, Junhwan Song and Shichen Zhao</i>	237
--	-----

## **SESSION 10: SUPPORTING SYSTEM**

43. A Method for Exploring Community Disaster Management Plan Using a Tool to Evaluate the Ability of Mutual Assistance <i>Kazuki Karashima and Akira Ohgai</i>	243
--	-----

44. Development of Urban Micro-Simulation Model Using Open-Data <i>Shogo Nagao, Nao Sugiki and Kojiro Matsuo</i>	249
---	-----

45. Examination of the Future Urban Structure Considering Population Trend and Person Trip -A Case Study of Toyota City- <i>Shirou Tsuboi, Shinji Ikaruga and Takeshi Kobayashi</i>	255
--	-----

46. Study on the Concentration Urban Structure based on Wide Area Collaboration Using Expert System <i>Shinya Miyazaki, Shinji Ikaruga and Takeshi Kobayashi</i>	261
---	-----

## **SESSION 11: URBAN ENVIRONMENT**

47. Study on the Impact of Landscape Elements Allocation on Outdoor Thermal Environment in Lhasa Residential Area in Winter <i>Lixing Chen, Yingzi Zhang</i>	267
---	-----

48. Study on Microclimate Measurement of Enclosure Space in Lhasa Block <i>Shuling Xiao and Yingzi Zhang</i>	275
---	-----

49. Energy-driven Urban Design Based on Urban Energy Simulation <i>Yanxia Li, Chao Wang, Sijie Zhu, Junyan Yang, and Xing Shi</i>	281
--	-----

50. A Residential Building Classification Method Based on Energy Consumption <i>Lu Wang and Xing Shi</i>	287
---	-----

## **SESSION 12: URBAN TRANSFORMATION**

51. The Change of Industrial and Traffic Characteristics of The Peninsulas in Japan 293  
*Yiran Hao, Takeru Sakai, Prasanna Divigalpitiya and Dongki Hong*
52. The Characteristic of Formation at a Village Based on Livelihood and Climate 299  
-Case Study on the Isolated Island Himeshima in Oita, Japan-  
*Nanami Hamada, Yuka Himeno, Ayano Sashikata*
53. Development of the Campus and Ambient Surroundings during University 305  
Relocation  
*Won Yong Jeong , Takeru Sakai, Divigalpitiya Prasanna and Dongki Hong*
54. Vicissitude of Urban Underground Shopping Street and Its Influence on the 311  
Vicinity  
*Youlu Che, and Shichen Zhao*

## **SESSION 13: PLANNING AND MANAGEMENT**

55. Incentives and Disincentives Mechanism at the Down Town City of Makassar 317  
*Muhammad Ainun Fikri, Ananto Yudono, Fathur Rahim, and Abdul Rahman Rasyid*
56. Architectural and Urban Design Workshop as Formal Educational and 323  
Collaborative Platform – ASEAN Dual-City Joint Workshop2017-20  
*Katsushi Goto, Sophanna Kim, Nam Phan Lam Nhat Hiroyuki Sasaki, Tomoaki Tanaka, and Masami Kobayashi*
57. Analysis of Existing Models of Domestic Tourism-Through Train 327  
*Lv Zhaowen, Liang Weinan and Qian Kuo*
58. Research on the Fine Management of "Urban Village" under the Background of 333  
Smart City  
*Weinan Liang, Qu Ming and Qian Kuo*
59. Optimalization Strategy of Social Community Reinforcement by Growth Pole and 339  
Endogeneous Development Concept to Overcome Regional Disparities in Siak  
Regency  
*Ade Wahyudi , Puji Astut*

## **SESSION 14: COMMUNITY AND LIVELIHOOD**

60. Analysis of Neighborhood Character and Its Vulnerability to Projected 345  
Development  
*Masami Kobayashi, Theodore Kofman, Hiro Sasaki*

61. Spatial Characteristics and Pedestrian Activities in a Fine-grained, Mixed-use Neighborhood in Tokyo: A Case Study of Onden, Shibuya <i>Hiroyuki Sasaki, Masami Kobayashi, and Asuka Mogi</i>	351
62. Unlocking Opportunities Investments in Risky and Poor Urban Neighborhoods in Kinshasa: Competitive Neighborhood Livelihood Vulnerability Index for an effective urban resilience planning at East Kisenso neighborhoods <i>Chrioni Tshiswaka Tshilumba, Bae Woongkyoo</i>	357
63. Verify the Influence of Age and Gender on the Effect of Virtual Window System -Relation between Virtual Window System and Brightness of the Wall Preferred - <i>Shota Murano , Mitsunori Miki , Wataru Bando and Minoru Ito</i>	365
64. Carrying out Residual Space in Marginal Waterfront Settlement <i>Diana Ayudya, Mona Anggiani and Bambang Heryanto</i>	371

#### **SESSION 15: PUBLIC SPACE (1)**

65. Women's Roles and Participation in Slums Housing:The Case of Dharavi, Mumbai, India <i>Hiroko Mitsui, Jia Yen Lim, Haruka Ono</i>	377
66. Study on the First Wave of People's Plan Projects in Metro Manila, Philippines <i>Rei Shiraishi, Melissa Quetulio Navarra and Kenichi Tanoue</i>	383
67. A Study on the Planning and Construction of Urban Fitness Space in Chinese Jiangnan Water Town Based on Public Health Promotion: A Case Study of Suzhou City <i>Xiaofang Wei, Junfeng Jiao and Ting Sun</i>	389
68. Informal Space Analysis and Optimization Research in Old Communities <i>Siyao Chen</i>	397

#### **SESSION 16: PUBLIC SPACE (2)**

69. Changes in the Psychological Health of the Elderly after Walking between Urban Park and Street in Winter and Spring in Matsudo City <i>Qiongying Xiang, Prita Indah Pratiwi and Katsunori Furuya</i>	403
70. Optimization of Urban Street Space Design from the Perspective of Public Health <i>Ting Sun, Junfeng Jiao, Yalan Fang and Xiaofang Wei</i>	409
71. Research on Urban Blind Road Design Based on the Use Needs of the Visually Impaired-- Take Shijingshan District of Beijing as an Example <i>Wentao Ma, Weinan Liang and Qu Ming</i>	415

72. Ramification of Urban Park on Millennials' Physical Activities 421  
*Levana Salsabila, Haryo Winarso and Bagas Dwipantara Putra*

### **SESSION 17: HEALTHY CITY**

73. Study on the Impact Mechanism of Urban Parks on Residents' Mental Health Effect-Taking the Urban Parks in Chaoyang District of Beijing as An Example- 427  
*Bonan Fang, Shufen Wang and Chenyu Wang*
74. Evaluation of Visual Connectivity between Buildings and a River 435  
*Daichi Yogo and Takefumi Kurose*
75. Relationship Between Municipality Structures and Supply of Welfare and Medical Facilities for the Elderly in the Islands of the Seto Inland Sea 441  
*Sachiko Mishima, Yasuyuki Okaki, Tomohisa Hosoda and Mahito Nakazono*
76. Study on Spatial Characteristics of Healthy Cities and Their Facilities for Health Promotion 447  
*Shinri Matsuo, Shinji Ikaruga, and Takeshi Kobayashi*
77. Research on the Correlation between General Hospital Outdoor Space and User Behavior -Take First Affiliated Hospital of Anhui Medical University as an Example- 453  
*Weiyi Cui, Zao Li and Qingtao Li*

### **SESSION 18: DEVELOPMENT STRATEGIES**

78. The Analysis of Medical Efficiency of The Medical Mall and The Optimal Location 461  
*Go Higuchi, Shichen Zhao, Feifan Xu, and Yong He*
79. Study of Energy Resource Development Priorities in Siak Regency, Riau Province Indonesia 467  
*Muhammad Ariyon, Febby Asteriani and Ryanda Prima*
80. Study on Sustainability of Suburb-type Farm Stay: A Case Study of the Initiative of Yokosuka West Coast Area 473  
*Tomoko Ohba, Mahito Nakazono*
81. Planning Process and Size of Public Utility Facilities in the Dispersed Villages of Mountainous Areas: A Case Study of Okuizumo Town, Shimane Prefecture 479  
*Tomohisa Hosoda, Noriyuki Mori, Sachiko Mishima, Mahito Nakazono and Akira Ushijima*
82. A Study on Transition and Effective Use of Farmland in Urbanization Promotion Area in Area Divided Cities 485  
*Hayato Fukui, Shinji Ikaruga and Takeshi Kobayashi*

# Study of Energy Resource Development Priorities in Siak Regency, Riau Province Indonesia

Muhammad Ariyon<sup>\*1</sup>, Febby Asteriani<sup>2</sup> and Ryanda Prima<sup>3</sup>

<sup>1</sup>Lecturer, Department of Petroleum Engineering, Universitas Islam Riau, Indonesia

<sup>2</sup>Lecturer, Department of Urban Planning Design Engineering, Universitas Islam Riau, Indonesia

<sup>3</sup>Staff, Ministry of Agrarian Affairs and Spatial Planning of the Republic of Indonesia

## Abstract

Preparation of Database and Geographical Information System Electrical System Siak, Siak set Including Electrical system into isolated zones in Riau Province. Siak actually has a potential energy resource that can be utilized and developed to meet the electrical energy needs of Siak. The amount of potential energy resources in Siak require priority in the use and development of energy resources will be so developed can be utilized Effectively, efficiently, and of course sustainable.

The purpose of this study was to (1) identify potential energy resources are developed in Siak (2) Prepare the priority development of energy resources that can be developed by using Analytical Hierarchy Process Method (3) to formulate policy development of energy resources in Siak. The results of this research study is to (1) the energy resource that can be developed in Siak is palm oil, sunlight, soil, peat, petroleum, and natural gas (2) Based on the AHP the combined result of palm oil first priority then sunlight, peat, petroleum and natural gas. (3) Energy resource development policy must be environmentally sustainable Siak and to the increase of the role of community and cooperation with the business world with the rule of law.

**Keywords:** analytical hierarchy process; development; energy resources; priority; sustainable development

## 1. Introduction

Indonesia has an abundant variety of natural resources, including one of theregency in Riau Province, namely Siak Regency which has a lot of natural resources including energy resources.

Based on the preliminary report on the compilation of the Siak Regency Database and Geographical Information System in 2011, Siak Regency is an isolated area of the electricity system so that the availability of electricity in Siak Regency is limited and there are still areas where electricity is not available. This event can hamper the development can slow down the economic improvement of the Siak Regency community. This problem can be solved with the availability of other energy resources found in Siak Regency which can be developed.

The purpose of this study was to (1) identify potential energy resources are developed in Siak (2) Prepare the priority development of energy resources that can be developed by using Analytical Hierarchy Process Method (3) to formulate policy development of energy resources in Siak.

## 2. Research Methodology

### 2.1 Identification of Potential Energy Resources in Siak Regency.

The identification of energy resources is carried out using a

\* Contact Author: Muhammad Ariyon, Lecturer,

Universitas Islam Riau  
Pekanbaru-Riau-Indonesia  
Phone: +6281321514121  
e-mail: ariyonmuhammad@eng.uir.ac.id

quantitative descriptive method where the collected data is calculated to obtain a new amount or value, For example, the number of infrastructure facilities, the area of oil palm plantations. The result of the analysis is explained descriptively to identify potential energy resources developed in Siak Regency.

### 2.2 Arrange the Priority Level of Energy Resource Development in Siak

In the stage of preparing the priority level of development of energy resources in Siak Regency, it uses descriptive quantitative-qualitative methods, include sampling activities using an analytical hierarchy process (AHP) questionnaire distributed to various agencies related to this research, and then questionnaires that have been disseminated to various agencies become inputs for this AHP analysis with using Expert Choice software, processed to obtain a value that describes the priority level of energy resources that have the potential to be developed in Siak Regency and then explained again descriptively.

The speakers acquired are experts on the utilization of natural resources and energy in an integrated system (integrated and comprehensive-macro and micro conditions) both practitioners, academics, and bureaucrats. Respondents in this study amounted to 28 people: from Development Planning Agency at Sub-National Level Siak Regency, Regional Environmental Impact Management Agency of Siak Regency, Regional Regulatory Agency of Siak Regency, Mining and Energy Office of Riau Province, Siak Regency Spatial Planning and Development office , Promotion and Investment Office of Siak Regency, Forestry and Plantation Office of Siak Regency, PT Kuantan Graha Marga, PT Holistika Primaghita, Regional Road and Irrigation Office Siak Regency, Association of young Riau entrepreneurs and Academics. The selection of respondents



based on consideration of their level of recognition and expertise on the priority assessment of the utilization of natural resources and energy for sustainable development in Siak Regency is considered to be able to answer/solve this issue. Assessment by the respondents is based on the ability to perception, reasoning, insight, and instinct to develop siak regency that relied on their experience.

### 2.3 Formulate a Strategy for Developing Energy Resources in Siak

In the stage of compiling the energy development efforts or strategies in Siak Regency uses a descriptive method, guided by local government policies and then adjusts the preparation of priority levels of energy resource utilization and development in Siak Regency for sustainable development.

## 3. Result and Discussion.

### 3.1 Identification of Potential Energy Resources in Siak Regency.

Siak Regency has natural resources that can be utilized as an energy source to meet the needs of electrical energy in Siak district and accelerate development in various fields and touch the entire area in Siak Regency. Here are the potential energy resources found in Siak Regency.

#### 1) Petroleum

Indonesia is a country rich in natural resources, one of which is petroleum. Based on data from the Directorate General of Oil and Gas, petroleum resources in Indonesia approximately 7,408.24 MMSTB consisting of proven reserves of 3,741.33 MMSTB and potential reserves of approximately 3,666.91 MMSTB. The distribution of potential petroleum reserves in Indonesia can be seen in Figure 1.

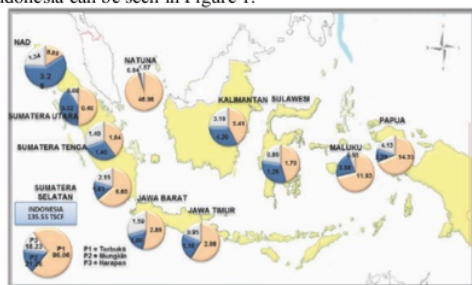


Fig.1. Petroleum Distribution Map in Indonesia

Based on figure 1, it can be seen that Indonesias most oil reserves in central Sumatra are approximately 3,685.95 MMSTB, which includes Riau province with one of the oil-producing districts of Siak Regency is located in the Minas district and Apit River.

According to the final report on the preparation of Database potentials and investment opportunities Regency/city in Riau Province in 2012, the CPP block from Indonesian Chevron Pacific was handed over to the Siak Regency government on August 8, 2002. Since that moment the CPP block is managed by PT. Bumi Siak Pusako and Pertamina Hulu with the establishment of a Joint Operation Agency (BOB).

On 31 January 2008, the Siak Regency Government established another regional owned enterprise named PT. Siak Pertambangan dan Energi. Regional owned enterprises are engaged in the drilling over services and handle the maintenance

of oil wells managed by PT. Bumi Siak Pusako, with the presence of this regional owned enterprise, the potential of petroleum in Siak Regency can be more exploited by its potential.

#### 2) Palm Oil Waste (Biomass)

In the beginning, Siak Regency was mostly forest land which has now been converted into plantation land. The potential of plantations in Siak Regency is very large, some of the leading commodities are plantation products of Siak Regency, namely oil palm, rubber, coffee, pineapple, pondoh snakefruit, sago, coconut, and cocoa.

The most potential of Siak Regency plantations is palm oil waste which utilized as an energy resource. Oil palm is a commodity that is very widely available in Siak Regency with the most production yield and the largest plantation area in Siak Regency. The potential of oil palm as an energy resource comes from the oil palm waste produced. The waste is utilized and processed into biomass and then becomes a source of energy.

Table 1. Area and Productivity of Palm Oil in Siak Regency

No	Sub-district	Area (Ha)	Productivity (kg/ha)	Production (Ton)
1	Siak	5,320.00	12,000.00	19,116.00
2	Mempura	6,158.00	14,000.00	49,266.00
3	Bunga Raya	3,927.00	15,000.00	40,530.00
4	Sungai Apit	3,594.00	16,000.00	38,032.00
5	Sabak Auh	4,028.00	15,000.00	29,850.00
6	Dayun	25,263.00	21,000.00	507,738.00
7	Tualang	22,658.70	17,000.00	317,061.90
8	Sn. Mandau	20,503.00	19,750.00	271,440.05
9	Kerinci Kanan	35,656.00	23,000.00	806,794.00
10	Kandis	82,347.00	15,000.00	918,255.00
11	Minas	41,149.00	19,000.00	697,870.00
12	Koto Gasip	13,200.00	15,000.00	197,505.00
13	Lb.Dalam	10,886.19	18,000.00	179,802.00
14	Pusako	3,873.00	14,000.00	48,412.00
Total		278,590.39		4,121,671.95

Source: Siak in Figures, 2017

Based on table 1, the total area of oil palm land in Siak Regency is 278,590.39 Ha, the area of the peoples plantations is 210,270.19 Ha and 68,321 Ha belongs to the private company. Based on the report of the plantation statistics of Siak Year 2012 there are 19 companies in Siak Regency and can contribute to producing palm oil waste. The extent of community plantations and with the number of companies engaged in the processing of oil palm that can be processed into biomass to be converted into energy resources in Siak Regency.

#### 3) Natural Gas

Indonesia is one country rich in natural resources that can be utilized to meet the needs of its population. One of the potential natural resources in Indonesia that can be utilized to meet energy needs is natural gas.

According to data obtained from the Directorate General of Oil and Gas in 2017, the natural gas potential in Indonesia amounted to 159.63 TSCF (Trillion standard Cubic Feet). For parts of Central Sumatra including Riau Province there are 10.57 TSCF

of natural gas reserves, in Riau Province one of the natural gas producing districts is Siak Regency which is located in Sungai Apit District, Tanjung Buton Industrial Area (KITB) Sungai Rawa Village.

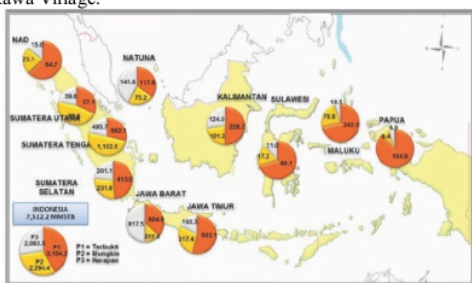


Fig.2. Indonesia Natural Gas Reserves Map

The potential of natural gas in Siak Regency can be used as an energy resource in gas-powered electric generator (PLTG), to cover electricity shortages in Siak Regency. The latest technology and innovation that can be applied in the utilization of natural gas is Fuel Cells, a highly effective and efficient technology used for the construction of power plants, because fuel cells can produce electricity without combustion reactions but use electrochemical reactions so that the emission produced is very small.

#### 4) Peat (Biomassa)

Peat is a type of soil that comes from the remnants of plants that have been decomposed or half-decaying and contain many organic elements. Peat soil that contains many organic elements can be utilized as an alternative energy resource, it can reduce the energy crisis that occurred in Siak Regency.

The availability of the worlds peat soil is equal to 8 billion Joule impressions and the energy can be produced is equivalent to 1 million times the power of Hiroshimas nuclear bombing. Indonesia is the number 4 country that has the largest peatland in the world, which is about 17 million hectares and the most region that has peat in Indonesia is the region of Sumatra, Kalimantan and Papua. Riau Province is a province with a large enough peatland, one of them is in Siak Regency which is a vast land of the area reaches 456.091 hectares and this is a considerable potential to be utilized.

Table 2. Area of Peatland

Peat Area	GBT Area (Ha)	MDW Area (Ha)	Total
Buatan	5.070	3.358	8.428
Bukit Batu	28.513	5.083	33.596
Kandis	56.060	2.123	58.183
Merempan	7.166	6.927	14.094
Siak Kecil	51.275	19.717	70.992
Sn.Mandau	81.535	30.681	49.216
Zamrud	129.581	92.001	221.582
Total Area	296.201	159.890	456.091

Source: Siak in Figures (2017)

The area of peatland in Siak Regency is 456,091 hectares, with that vast peat area Siak Regency has considerable potential to develop peat as an energy resource to meet the needs of electricity in Siak regency. Peat soil which has large water and calorie

content so that peat can be referred to as low-quality coal, and peat soil also belongs to natural resources that can be renewed because the formation process does not take a long time. Peat soils can be utilized as biomass energy resources that make use of organic materials produced by the remnants of aquatic vegetation or the terrestrials, the residue from forestry or agriculture, in this case, peat can be used to establish a peat steam power plant.

#### 5) Sunlight

Indonesia is located between 6 ° N – 11 ° S and 95 ° E-141 ° E and passed through the equator line. Indonesias astronomical location causes Indonesia to have a tropical climate, and Indonesia will be illuminated by the sunlight with a duration of 10 to 12 hours per day or around 2000 hours per year with average solar radiation of 4.8 kWh / m<sup>2</sup> per day. This potential is enormous for use as an alternative energy and power generation provider in Indonesia. It is also found in Siak Regency which is located between 1 ° 1630 "N - 0 ° 20'49" N and 100 ° 5421" - 102 ° 1059 "E also gets plenty of sunlight where it can be utilized as an alternative energy resource to overcome electricity supply shortages in Siak Regency, especially in peak days.

This sunlight or commonly called solar energy can be utilized as an energy resource in the solar power electric generator (PLTS) and Solar Home System (SHS) which are minimally used to power on the household electrical appliances.

#### 3.2 Energy Resource Development Priorities in Siak Regency

The priority of developing energy resources in Siak Regency is the main objective of this research. The method used is the Analytical Hierarchy Process (AHP).

The formulation of the Hierarchy is divided into five levels, level 1 is the main objective, which is the priority of developing energy resources in Siak Regency, level 2 economic and environmental factors, is a factor that supports the achievement of the main objectives, level 3 is criteria from a derivation of the factors that support the achievement of objectives, namely regional benefit criteria, potential resources, procurement costs, social culture, and physical environment, level 4 is subcriteria, namely multiplier effect, regional development, local revenue, availability of energy resources, continuity of energy resources, availability of human resources, energy processing technology, investment, payback period, processing costs, and profits, and level 5 are alternatives, which is a priority choice of energy resources to be developed in Siak Regency consisting of sunlight, oil palm (biomass), Petroleum, Peat Soil and Natural Gas. For more details about the hierarchy structure and results of the Weighting of Energy Resource Development Priorities for sustainable development in Siak Regency can be seen in the figure 3.

#### A. Economic Factor

Economic factors are the main factors in setting priorities for developing energy resources in Siak Regency for sustainable development. Economic factors and environmental factors based on AHP data processing have a priority value of 0.5 which places first in the ranking of the two main factors in the development of energy resources.

The elements contained in economic factors, namely regional benefits have a global priority value of 0.2, the potential of energy resources has a global priority weighting of 0.2 and the

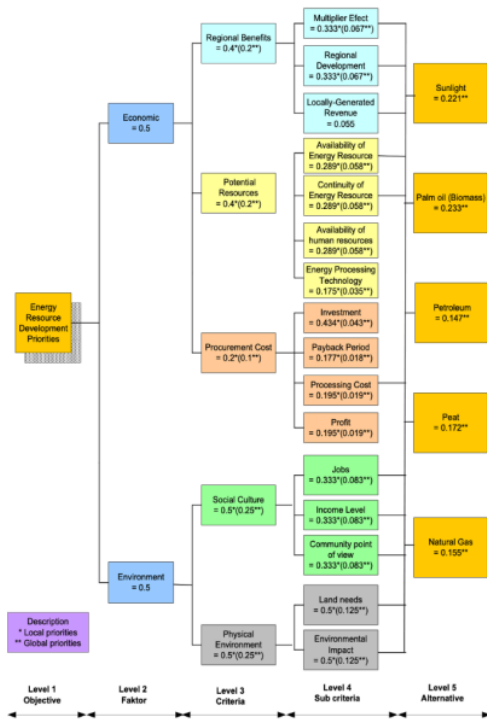


Fig.3. Energy Resource Development Priorities Based on Analytical Hierarchy Process Method

procurement cost element has a global priority value of 0.1 obtained from the multiplication operation of the local priority weights for each element with a global priority economic factor value.

**a) Regional Benefits Criteria**

Regional benefit criteria is an element of economic factors which has a global priority value of 0.2 illustrates that respondents provide an important assessment in filling out the questionnaire for the regional benefit criteria, because the development of energy resources in Siak Regency must have an impact that influences the progress of development and the fulfillment of energy needs sustainably for the area.

**b) Resource Potential Criteria**

Based on the results of the calculation, the weighting of the potential resource criteria has the highest global priority value of 0.2 which illustrates the respondents in filling out the questionnaire giving quite an important assessment on this criteria, because the existence of potential resources in an area is very important for the region or region itself, which is the basic capital for the region to develop and maintain the sustainability of these resources including energy resources that will be developed in Siak Regency, besides being beneficial for the region economically, it is necessary to maintain the sustainability of the existing potential in the Siak Regency area.

The criteria for resource potential have several sub-criteria, the availability of energy resources has a global priority value of 0.049, the sub-criteria for the availability of human resources has a value of 0.058, the continuity of energy resource sub-criteria

has a value of 0.058 and the sub-criteria for energy resource processing technology has a priority value of 0.035.

**c) Procurement Cost Criteria**

The procurement cost criterion has the smallest global priority value of all the criteria of the economic factor. It illustrates that the procurement costs are a criterion that lacks contribution in terms of developing energy resources for sustainable development in Siak Regency.

Procurement costs have several sub-criteria, and the sub-criteria that has the highest value of 0.043 is the investment sub-criteria, this illustrates that respondents are more likely to assess investment sub-criteria, investment sub-criteria is important sub-criteria in terms of energy resource development in the Regency Siak for sustainable development. The second sub-criteria which has the highest weight is the cost that value 0.018, the profit sub-criteria has a value of 0.019 and the return period sub-criteria has a value of 0.019.

**B. Environmental Factors**

Environmental factors are a major component in the preparation of priorities for the development of energy resources on sustainable development in Siak Regency where is at second rank after economic factors with a global priority value of 0.5. Its represent that respondents assessed the environmental factors are quite contributory component for the development of energy resources, which factors that must be maintained for the sake of construction sustainable and natural stability in Siak Regency.

**a) Socio Cultural Criteria**

Based on the calculation results, the socio-cultural sub-criteria have the same value as the physical environment sub-criteria, which both are elements of environmental factors. The similarity value of global priority between these two represented that respondents assessed both sub-criteria are equally important in developing energy resources for construction sustainability in Siak Regency which also considers the ecological existence and prosperity of the people.

Meanwhile, the socio-cultural criteria have three sub-criteria, where they have same value that important for sustainable development in Siak Regency. The availability of jobs, increasing income for the community and community support is very important and can improve the prosperity of the people along with the development of energy resources in Siak Regency.

The value of priority for sub-criteria of availability of jobs is 0.083, sub-criteria of income level is 0.083, and sub-criteria for community assessment is 0.083.

**b) Physical Environmental Criteria**

Based on the results of assessment with expertcoiche software of environmental factors, the sub-criteria of the physical environment get the same value as the socio-cultural sub-criteria which represented the importance of these two sub-criteria. Besides for the prosperity of the people by fulfill the energy needs that are evenly distributed and sustainability can stretching the economy of the community, there is also maintaining environmental sustainability that must be carried out to create a balance and sustainable development in Siak Regency.

The physical environment has sub-criteria of land requirements and environmental impact, each of them has value 0.125 and both of these sub-criteria get the same important value from respondents in maintaining the sustainability of energy and development resources development in Siak Regency.

### C. Priority of Utilization of Natural Resources based on AHP method

Based on the results of the questionnaire and the processing of data using the AHP method, the energy resources development priorities in Siak Regency obtained percentage results as follow: (1) Oil Palm Waste as a biomass with a percentage of 0.305 (30.5%); (2) Solar light with a percentage of 0.221 (22.1%); (3) Peat with a percentage of 0.172 (17.2%); (4) Natural Gas with a percentage of 0.155 (15.5%); and (5) Petroleum with a percentage of 0.152 (15.2%). The final result of the AHP method is a description of the aspirations from respondents who are considered realistic towards conditions and characteristics of development in Siak Regency. To support all of this, a policy needs to be made so that the development of energy resources for sustainable development in Siak Regency can be directed.

#### 3.3 Energy Resource Development Strategy in Siak Regency

##### 1) Strength (S)

- a) The potential of energy resources in Siak Regency which is renewable and non-renewable is very large, such as petroleum, coal, biomass, peat, and sunlight.
- b) Had experience and infrastructure in the process of exploiting and processing petroleum energy resources
- c) The extent of agricultural land and plantations in Siak Regency is a source of biomass development.
- d) Peat soil is spread in Siak Regency with a large area
- e) The strategic position of the Siak Regency
- f) The land area of Siak Regency is adequate in developing energy resources.

##### 2) Weakness (W)

- a. Not all energy resources can be exploited because of the varying quality and quantity
- b. Inadequate infrastructure to support energy resource development
- c. Declining oil and gas production
- d. No benchmark that supports the process of developing energy resources from the beginning of the process to the community
- e. The transportation route still inadequate
- f. Low quality of human resource
- g. Some energy resources can produce pollution in the processing process.

##### 3) Opportunity (O)

- a. Support from the Minister of Energy and Mineral Resources through National Energy Policy (KEN) and National Energy Management (PEN)
- b. Indonesia is a potential investment land
- c. Renewable energy sources can reach remote areas
- d. Subregional economic cooperation
- e. Open coordination of energy management at the district/city, provincial, central and ASEAN levels
- f. Reduction in fuel subsidies

##### 4) Threat (T)

- a. Degradation of environmental quality
- b. Land conflict with the community
- c. Higher energy consumption
- d. The purchasing ability of energy consumers is still low
- e. Investment legal certainty is not yet clear

Based on the results of the analysis that has been carried out and based on the priority objectives of developing energy resources in Siak Regency, efforts to develop energy resources

are described as follows:

1. The development of energy resources in Siak Regency is environmentally insightful and sustainable.
2. Optimization and control in the development of existing and future energy resources.
3. Development of base infrastructure that supports the development of energy resources.
4. Research and training of human resources based on the development of energy resources.
5. Compilation of a clear legal framework for developing energy resources in the Siak Regency area.
6. Technology improvements used in the development and utilization of energy resources.
7. Improved efficiency of existing fossil energy resources.
8. Increased utilization of new renewable energy sources and alternative energy
9. Development of electricity generation by using the potential of energy resources in Siak Regency.
10. Increased access and equal distribution of population services to energy.
11. Community empowerment in developing energy resources
12. The partnership of the Siak Regency government with the business sphere in the development of energy resources

#### 4. Conclusion

The energy resource that can be developed in Siak is palm oil, sunlight, soil, peat, petroleum, and natural gas.

The priority of developing energy resources in Siak Regency based on weighting using the AHP method is (1) Oil Palm Waste as a biomass with a percentage of 0.305 (30.5%); (2) Solar light with a percentage of 0.221 (22.1%); (3) Peat with a percentage of 0.172 (17.2%); (4) Natural Gas with a percentage of 0.155 (15.5%); and (5) Petroleum with a percentage of 0.152 (15.2%).

The activity of utilizing energy resources needs to be dealt with professionally while still prioritizing economic principles so that the government and local communities can enjoy their wealth of natural resources.

Coaching and participation in the activities of utilizing energy resources need to be carried out, by looking at the uniqueness and potential of each region combined with the overall business activities.

To be able to compete in the era of globalization, regions need to learn tactical and strategic actions to be ready later as partners in the industry for developing energy resources,

#### Acknowledgement

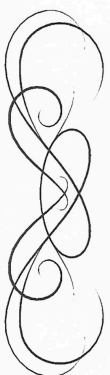
Thanks to Research Institute of the Riau Islamic University (LP UIR) for providing funding for research activities and also to the Siak District Government which has given permission to conduct research and all research sources.

#### References

- 1) Badan Penanaman Modal Daerah Kabupaten Siak (2017) Profil Investasi di Kabupaten Siak, Siak
- 2) Badan Pusat Statistik Kabupaten Siak (2017) Siak in Figures 2017, Siak
- 3) Bappeda Provinsi Riau (2017) Neraca Sumber Daya Energi Provinsi Riau, Pekanbaru
- 4) Badan Promosi dan Investasi Provinsi Riau (2017), Riau Province Regional Profile and Investment Opportunities,

Pekanbaru

- 5) Kementerian Energi Sumberdaya Mineral (2006) Blue Print Pengelolaan Energi Nasional 2006-2025, Jakarta
- 6) Saaty, L. T. and Luis G. V. (1982) The Logic of Priorities, Kluwer. Nijhoff Publishing, University of Pittsburgh, Pittsburgh
- 7) Saaty, L. Thomas (1986) Decision Making for Leaders – The Analytical Hierarchy Process for Decision in Complex World, University of Pittsburgh, Pittsburgh
- 8) Saaty, L. T. (1996) Decision Making With Dependence And Feedback The Analytic Network Process, RWS Publications, Pittsburg.
- 9) Suryadi, K. (1999), Sistem Pendukung Keputusan, Rosda, Bandung.



# CERTIFICATE

AURG 2019

THIS CERTIFICATE IS AWARDED TO

Muhammad Ariyon, Febby Asteriani and Ryanda Prima

THE AUTHORS OF THE PAPER

Study of Energy Resource Development Priorities  
in Siak Regency, Riau Province, Indonesia

THE 12TH INTERNATIONAL SYMPOSIUM ON CITY PLANNING AND ENVIRONMENTAL MANAGEMENT  
IN ASIAN COUNTRIES

Chung-Ang University, Seoul, Korea  
1-4 November 2019

Chairman of the 12th International Symposium Program Committee  
AURG Executive Trustee  
Prof. Akira OHGAI

11.03.2019

DATE

SIGNATURE

# Study of Energy Resource Development Priorities in Siak Regency, Riau Province Indonesia

ORIGINALITY REPORT

17%

SIMILARITY INDEX

17%

INTERNET SOURCES

14%

PUBLICATIONS

17%

STUDENT PAPERS

PRIMARY SOURCES



vdocuments.site

Internet Source

17%

Exclude quotes On

Exclude matches Off

Exclude bibliography On