

PROCEEDING

ICSET 2019

The Second International Conference on Science,
Engineering and Technology

**"Sustainable Development in Developing
Country for Facing Industrial Revolution 4.0"**

September 5-7, 2019
SKA Convention & Exhibition Center, Pekanbaru, Riau, Indonesia

Organizer :



Co-Organizers :



UNIVERSITI
TEKNOLOGI
MARA



Infrastructure
University
Kuala Lumpur

ORGANIZING COMMITTEE

Steering Committee

- Prof. Dr. H Syafrinaldi SH, MCL (Universitas Islam Riau, Indonesia)
- Prof. Toru Ishida (Kyoto University, Japan)
- Prof. Ee-Peng Lim (Singapore Management University, Singapore)
- Prof. Ir. Dr Sharul Kamal Abdul Rahim (Universiti Teknologi Malaysia, Malaysia)
- Prof. Josaphat Tetuko Sri Sumantyo, Ph.D (Chiba University, Japan)

General Chair

- Dr. Arbi Haza Nasution, M.IT (Universitas Islam Riau, Indonesia)

General Co-Chair

- Dr. Eng. Muslim, ST., MT - (Universitas Islam Riau, Indonesia)

Technical Programme Chair

- Dr. Evizal Abdul Kadir, ST., M.Eng (Universitas Islam Riau, Indonesia)

Programme Committee

- Prof. Dr. Tengku Dahril, M.Sc - (Universitas Islam Riau, Indonesia)
- Prof. Dr. Hasan Basri Jumin, M.Sc - (Universitas Islam Riau, Indonesia)
- Prof. Dr. Sugeng Wiyono, MMT - (Universitas Islam Riau, Indonesia)
- Prof. Zainal A. Hasibuan, MLS., Ph.D - (University of Indonesia, Indonesia)
- Prof. Josaphat Tetuko Sri Sumantyo, Ph.D - (Chiba University, Japan)
- Prof. Dr. Eko Supriyanto - (Universiti Teknologi Malaysia, Malaysia)
- Prof. Dr. Zailuddin Arifin - (Universiti Teknologi MARA, Malaysia)
- Prof. Jhon Lee, B.Sc, M.Sc., Ph.D - (Kyungdong University Korea)
- Prof. Ahmed A. Al Absi - (Kyungdong University Korea)
- Prof. Wisup Bae, Ph.D - (Sejong University, Korea)
- Prof. Kyuro Sasaki - (Kyushu University, Japan)
- Prof. Adiwijaya - (Telkom University, Indonesia)
- Prof. Ir. Asep Kurnia Permadi, M. Sc, Ph.D - (Institut Teknologi Bandung, Indonesia)
- Assoc. Prof. Dr. Azhan Hashim Ismail (Universiti Teknologi MARA, Malaysia)
- Assoc. Prof. Yuichi Sugai - (Kyushu University, Japan)
- Assoc. Prof. Dr. Sonny Irawan (Universiti Teknologi Petronas, Malaysia)
- Assoc. Prof. Hussein Hoteit (King Abdullah University of Science and Technology, Saudi Arabia)
- Assoc. Prof. Dr. Anas Puri, ST., MT - (Universitas Islam Riau, Indonesia)
- Kuen-Song Lin, Ph.D - (Yuan Ze University, Taiwan)
- Dr. Shukor Sanim Mohd Fauzi (Universiti Teknologi MARA, Malaysia)
- Dr. Inkyo Cheong - (Inha University, Korea)
- Ahn, Young Mee, Ph.D - (Inha University, Korea)
- Hitoshi Irie, Ph.D - (Chiba University, Japan)
- Julie Yu-Chih Liu, Ph.D - (Yuan Ze University, Taiwan)

Publication and Relationship Chair

- Dr. Syafriadi, S.H., M.H. (Universitas Islam Riau, Indonesia)

Financial Chair

- Ause Labellapansa, ST., M.Cs., M.Kom (Universitas Islam Riau, Indonesia)

Editorial Chair

- Yudhi Arta, S.Kom., M.Kom. (Universitas Islam Riau, Indonesia)

Editorial Board

- Khairul Umam Syaliman, S.T., M.Kom (Universitas Islam Riau, Indonesia)
- Winda Monika, S.Pd., M.LIS (Universitas Islam Riau, Indonesia)
- Panji Rachmat Setiawan, S.Kom., M.M.S.I. (Universitas Islam Riau, Indonesia)
- Rizdqi Akbar Ramadhan, S.Kom., M.Kom. (Universitas Islam Riau, Indonesia)
- Anggiat (Universitas Islam Riau, Indonesia)
- Arif Lukman Hakim (Universitas Riau, Indonesia)

ORGANIZER



CO-ORGANIZERS



SPONSORS



TABLE OF CONTENT

Design of Community-based Ecotourism at Cengkehan and Giriloyo, Wukirsari Village, Imogiri District, Bantul Regency, Special Region of Yogyakarta	P. 5 - 10
Suhartono , Sri Mulyaningsih , Desi Kiswiranti , Sukirman , Nurwidi A. A. T. Heriyadi , Muchlis and Iva Mindhayani DOI:10.5220/0009003900050010	
Prototype Storage Locker Security System based on Fingerprint and RFID Technology	P. 11 - 14
Apri Siswanto , Hendra Gunawan and Rafiq Sanjaya DOI:10.5220/0009062900110014	
Feasibility Study of CO2 Flooding under Gross-split Mechanism: Simulation Approach	P. 15 - 19
Muslim Abdurrahman , Wisup Bae , Adi Novriansyah , Dadan Damayandri and Bop Duana Afireksa DOI:10.5220/0009063200150019	
Online Classroom Attendance System based on Cloud Computing	P. 20 - 25
Sri Listia Rosa and Evizal Abdul Kadir DOI:10.5220/0009063900200025	
Analysis of Porosity and Permeability on Channel Deposit Sandstone using Pore-gas Injection and Point Counting in Sarilamak Area, West Sumatra	P. 26 - 30
Bayu Defitra , Tiggi Choanji and Yuniarti Yuskar DOI:10.5220/0009064700260030	
A Simulation Study of Downhole Water Sink Guidelines Plot Application using Real Field Data	P. 31 - 34
Praditya Nugraha DOI:10.5220/0009065500310034	
Groundwater Exploration using 2D Electrical Resistivity Imaging (ERI) at Kulim, Kedah, Malaysia	P. 35 - 40
Adi Suryadi , Muhammad Habibi , Batara , Dewandra Bagus Eka Putra and Husnul Kausarian DOI:10.5220/0009065600350040	
Risk Identification in Management System Process Integration Which Have Impact on the Goal of Management System Components	P. 41 - 48
Nastasia Ester Siahaan , Leni Sagita and Yusuf Latief DOI:10.5220/0009091400410048	
The Performance of 3D Multi-slice Branched Surface Reconstruction on CPU-GPU Platform	P. 49 - 54
Normi Abdul Hadi and Norma Alias DOI:10.5220/0009092700490054	
Tile-based Game Plugin for Unity Engine	P. 55 - 63
Salhazan Nasution , Arbi Haza Nasution and Arif Lukman Hakim DOI:10.5220/0009103700550063	
Image Segmentation of Nucleus Breast Cancer using Digital Image Processing	P. 64 - 67
Ana Yulianti , Ause Labellapansa , Evizal Abdul Kadir , Mohana Sundaram and Mahmod Othman DOI:10.5220/0009105900640067	
An Integrated Framework for Social Contribution of Diabetes Self-care Management Application	P. 68 - 73
Zul Indra , Liza Trisnawati and Luluk Elvitaria DOI:10.5220/0009106100680073	
Spatiotemporal Analysis of Urban Land Cover: Case Study - Pekanbaru City, Indonesia	P. 74 - 79
Idham Nugraha , Faizan Dalilla , Mira Hafizhah Tanjung , Rizky Ardiansyah and M. Iqbal Hisyam DOI:10.5220/0009106300740079	
The Effectiveness of Rice Husk Biochar Application to Metsulfuron Methyl Persistence	P. 80 - 84
Subhan Arridho , Saripah Ulpah and Tengku Edy Sabli DOI:10.5220/0009119600800084	
Digital Forensics: Acquisition and Analysis on CCTV Digital Evidence using Static Forensic Method based on ISO /IEC 27037:2014	P. 85 - 89
Rizdqi Akbar Ramadhan , Desti Mualfah and Dedy Hariyadi DOI:10.5220/0009120400850089	
Testing the Role of Fish Consumption Intention as Mediator	P. 90 - 97
Junaidi , Desi Ilona , Zaitul and Harfiandri Damanhuri DOI:10.5220/0009120600900097	

- Segmentation of Palm Oil Leaf Disease using Zoning Feature Extraction** P. 98 - 101
Ause Labellapansa , Ana Yulianti and Agus Yuliani
DOI:10.5220/0009122100980101
- Analysis of Economy in the Improvement of Oil Production using Hydraulic Pumping Unit in X Field** P. 102 - 108
Muhammad Ariyon , Novia Rita and Tribowo Setiawan
DOI:10.5220/0009129401020108
- Construction Design and Performance of Dry Leaf Shredder with Vertical Rotation for Compost Fertilizer** P. 109 - 113
Syawaladi
DOI:10.5220/0009129601090113
- The Impact of Additively Coal Fly Ash toward Compressive Strength and Shear Bond Strength in Drilling Cement G Class** P. 114 - 119
Novrianti , Dori Winaldi and Muhammad Ridho Efras
DOI:10.5220/0009129801140119
- Impact of Vibration of Piling Hammer on Soil Deformation: Study Case in Highway Construction Section 5 Pekanbaru-Dumai** P. 120 - 124
Firman Syarif , Husnul Kausarian and Dewandra Bagus Eka Putra
DOI:10.5220/0009129901200124
- Combination Playfair Cipher Algorithm and LSB Steganography for Data Text Protection** P. 125 - 129
Apri Siswanto , Sri Wahyuni and Yudhi Arta
DOI:10.5220/0009144501250129
- Fire Detection System in Peatland Area using LoRa WAN Communication** P. 130 - 134
Evizal Abdul Kadir , Hitoshi Irie and Sri Listia Rosa
DOI:10.5220/0009145101300134
- Forest Fire Monitoring System using WSNs Technology** P. 135 - 139
Evizal Abdul Kadir , Sri Listia Rosa and Mahmud Othman
DOI:10.5220/0009145201350139
- Multi Parameter of WSNs Sensor Node for River Water Pollution Monitoring System (Siak River, Riau-Indonesia)** P. 140 - 145
Evizal Abdul Kadir , Abdul Syukur , Bahruddin Saad and Sri Listia Rosa
DOI:10.5220/0009145301400145
- Analysis for Gerund Entity Anomalies in Data Modeling** P. 146 - 150
Des Suryani , Yudhi Arta and Erdisna
DOI:10.5220/0009145601460150
- The Incidence of Rhinoceros Beetle Outbreak in Public Coconut Plantation in Tanjung Simpang Village, Indragiri Hilir, Riau Province** P. 151 - 154
Saripah Ulpah , Nana Sutrisna , Fahroji , Suhendri Saputra and Sri Swastika
DOI:10.5220/0009145801510154
- Mobile Application of Religious Activities for the Great Mosque Islamic Center Rokan Hulu with Push Notification** P. 155 - 162
Salhazan Nasution , Arbi Haza Nasution and Fitra Yamita
DOI:10.5220/0009145901550162
- An Augmented Reality Machine Translation Agent** P. 163 - 168
Arbi Haza Nasution , Yoze Rizki , Salhazan Nasution and Rafi Muhammad
DOI:10.5220/0009146301630168
- The Community Perception of Traditional Market Services in Pekanbaru City, Riau Province** P. 169 - 174
Puji Astuti , Syaifullah Rosadi , Febby Asteriani , Eka Surya Pratiwi and Thalia Amanda Putri
DOI:10.5220/0009146501690174
- Separation of Crude Oil and Its Derivatives Spilled in Seawater by using Cobalt Ferrite Oxide** P. 175 - 181
Mohammed A, Samba , Ibrahim Ali Amar , Musa Abuadabba , Mohammed A. Alfroji , Zainab M. Salih and Tomi Erfando
DOI:10.5220/0009146901750181
- Study of Open Space Utilization in Pekanbaru City, Riau Province** P. 182 - 187
Mira Hafizhah T. , Febby Asteriani , Mardianto and Angelina Rulan S.

- DOI:**10.5220/0009149101820187
Application of Augmented Reality as a Multimedia Learning Media: Case Study of Videography P. 188 - 193
Ahmad Zamsuri , Fadli Suandi and Rizki Novendra
- DOI:**10.5220/0009149201880193
Green Building Performance Analysis in the Stimi Campus Building P. 194 - 199
Dian Febrianti and Samsunan
- DOI:**10.5220/0009149301940199
Towing Service Ordering System based on Android: Study Case - Department of Transportation, Pekanbaru P. 200 - 204
Panji Rachmat Setiawan , Yudhi Arta and Rendi Sutisna
- DOI:**10.5220/0009150002000204
Biosurvey of Mercury (Hg), Cadmium (Cd), and Lead (Pb) Contamination in Reclamation Island-Jakarta Bay P. 205 - 210
Salmita Salman , Achmad Sjarmidi and Salman
- DOI:**10.5220/0009151202050210
Expert System to Detect Early Depression in Adolescents using DASS 42 P. 211 - 218
Nesi Syafitri , Yudhi Arta , Apri Siswanto and Sonya Parlina Rizki
- DOI:**10.5220/0009158202110218
Geotechnics Analysis: Soil Hardness on Stability of Davit Kecil's Weir in Ulu Maras, Kepulauan Anambas, Kepulauan Riau P. 219 - 228
Miftahul Jannah , Dewandra Bagus Eka Putra , Firman Syarif , Joni Tripartdi , Nopiyanto and Husnul Kausarian
- DOI:**10.5220/0009158402190228
Support for Heritage Tourism Development: The Case of Ombilin Coal Mining Heritage of Sawahlunto, Indonesia P. 229 - 236
Jonny Wongso , Desi Ilona , Zaitul and Bahrul Anif
- DOI:**10.5220/0009185402290236
Aerial Photogrammetry and Object-based Image Analysis for Bridge Mapping: A Case Study on Bintan Bridge, Riau Islands, Indonesia P. 237 - 242
Husnul Kausarian , Muhammad Zainuddin Lubis , Primawati , Dewandra Bagus Eka Putra , Adi Suryadi and Batara
- DOI:**10.5220/0009185802370242
Monitoring Single Site Verification (SSV) System and Optimization BTS Network based on Android P. 243 - 249
Abdul Syukur , Siti Rahmadhani Sabri and Yudhi Arta
- DOI:**10.5220/0009186102430249
Characterization of the Ethnobotany of Riau Province Mascot Flora (Oncosperma tigillarum (Jack) Ridl.) P. 250 - 253
Desti , Fitmawati , Putri Ade Rahma Yulis and Mayta Novaliza Isda
- DOI:**10.5220/0009186202500253
Effect Stocking Density on Growth and Survival rate of Larval Selais Fish (Kryptopterus lois) Cultured in Recirculation System P. 254 - 257
Agusnimar Muchtar and Rosyadi
- DOI:**10.5220/0009186302540257
Development of Safety Plan to Improve OHS (Occupational Health and Safety) Performance for Construction of Dam Supporting Infrastructure based on WBS (Work Breakdown Structure) P. 258 - 267
Aprilia Dhiya Ulhaq , Yusuf Latief and Rossy Armyrn Machfudiyanto
- DOI:**10.5220/0009186502580267
Design of Web Login Security System using ElGamal Cryptography P. 268 - 273
Yudhi Arta , Hendra Pratama , Apri Siswanto , Abdul Syukur and Panji Rachmat Setiawan
- DOI:**10.5220/0009186802680273
Standard Operational Procedures Development for Government Building's Care and Maintenance Work of Outer Spatial and Housekeeping Component to Improve Work Effectiveness and Efficiency using Risk-based Approach P. 274 - 284
Lasita Khaerani , Yusuf Latief and Rossy Armyrn Machfudiyanto
- DOI:**10.5220/0009187202740284

- A Novel Correlation on MMP Prediction in CO₂-LPG Injection System: A Case Study of Field X in Indonesia** P. 285 - 290
 Prasandi Abdul Aziz , Hendra Dwimax , Tutuka Ariadji , Steven Chandra , Wijoyo Niti Daton and Ressi Bonti
 DOI:10.5220/0009359802850290
- Productivity Analysis of Frac-pack Completion in M Well with Sand Problem Indication and High Permeability Formation** P. 291 - 298
 Herianto , Prasandi Abdul Aziz , Wijoyo Niti Daton and Steven Chandra
 DOI:10.5220/0009359902910298
- Emulsion Treatment using Local Demulsifier from Palm Oil** P. 299 - 303
 Tomi Erfando and Emre Fathan
 DOI:10.5220/0009360102990303
- Designing an IoT Framework for High Valued Crops Farming** P. 304 - 310
 Domingo Junior P. Ngipol and Thelma D. Palaoag
 DOI:10.5220/0009364503040310
- Consideration of the Different Pile Length Due to Soil Stress and Inner Forces of the Nailed-slab Pavement System under Concentric Load** P. 311 - 314
 Anas Puri , Roza Mildawati and Muhammad Solihin
 DOI:10.5220/0009364903110314
- Utilization of Agricultural Waste to Be Bioethanol Sources as a Solvent on Paraffin Wax Crude Oil Issues** P. 315 - 321
 M. K. Afdhol , F. Hidayat , M. Abdurrahman , H. Z. Lubis , R. K. Wijaya and N. P. Sari
 DOI:10.5220/0009366903150321
- The Effect of Regeneration Time of Biomass Activated Carbon using Low Temperature to Reduce Filtration Loss in Water-based Drilling Fluid** P. 322 - 325
 Nur Hadziqoh , Mursyidah , Arif Rahmadani , Idham Khalid and Hasnah Binti Mohd Zaid
 DOI:10.5220/0009385503220325
- Improving the Accuracy of Features Weighted k-Nearest Neighbor using Distance Weight** P. 326 - 330
 K. U. Syaliman , Ause Labellapansa and Ana Yulianti
 DOI:10.5220/0009390903260330
- Predicting of Oil Water Contact Level using Material Balance Modeling of a Multi-tank Reservoir** P. 331 - 336
 Muslim Abdurrahman , Bop Duana Afireksa , Hyundon Shin and Adi Novriansyah
 DOI:10.5220/0009404603310336
- Chip Formation and Shear Plane Angle Analysis on Carbon Steel Drilling using Solid Carbide Tools** P. 337 - 341
 Rieza Zulrian Aldio
 DOI:10.5220/0009406203370341
- A Solution to Increase Natuna D Alpha's Resource Utilization by Cryogenic Distillation: Conceptual Design & Sensitivity Study** P. 342 - 348
 Wijoyo Niti Daton , Ezra Revolin , Siptian Nugrahawan , Prasandi Abdul Aziz , Tutuka Ariadji , Steven Chandra and J. A. Nainggolan
 DOI:10.5220/0009427203420348
- Design of Volcanic Educational-based Natural Tourism at Giriloyo, Wukirsari Village, Imogiri District, Bantul Regency, Yogyakarta-Indonesia** P. 349 - 356
 Sri Mulyaningsih
 DOI:10.5220/0009435703490356
- Four Types of Moral Holistic Values for Revolutionizing the Big Data Analytics in IoT-based Applications** P. 357 - 362
 Norma Alias
 DOI:10.5220/0009445303570362

Fire Detection System in Peatland Area Using LoRa WAN Communication

Evizal Abdul Kadir¹, Hitoshi Irie², and Sri Listia Rosa¹

¹*Department of Informatics Engineering, Universitas Islam Riau, Pekanbaru, Indonesia*

²*Center for Environmental Remote Sensing (CEReS) Chiba University Chiba, Japan*
{evizal, srilistiarosa}@eng.uir.ac.id, hitoshi.irie@chiba-u.jp

Keywords: Smart Sensor Node, WSNs, Pollution, River Water.

Abstract: Land and forest fires are one of the threats in a tropical country, especially in Indonesia with forestry land and additional caused of type of land which peatland that easy to getting fire in the summer season. Currently, many techniques to detect fire hotspot and land fire but some of the technique can not apply in peatland case. This research proposes a new technique that can be applied to this case in Riau province, Indonesia which the land with peat type. Long Range Wide Area Network (LoRa WAN) used in the detection land and forest fire, with advantages of low power and long-range transmission in LoRa WAN very applicable in this detection of fire with the distance of fore hotspot very far and large of an area. The simulation result shows good performance and verification used mathematical modeling to check that the system is working and application to implement. The sensors deployed in the area which indicate for a forest fire in the simulated distance to detect the potential of fire then the information sent to the monitoring system in the data center. The proposed LoRa WAN method gives good response and recommended to implement in the peatland area which located in Riau Province, Indonesia.

1 INTRODUCTION

The significant emerging and development of technology in wireless network has expressively changed and enhance the natural environment control system compared to current methods that use satellite ground detection methods, such as wireless sensor networks. thread (WSN) (Khajuria and Gupta, 2015). This system can provide new data for environmental and potentially fatal warning applications such as land and forest research and flood detection. The benefits of ground level detection can be divided into three aspects (Chee-Yee and Kumar, 2003; Boubiche et al., 2018; Jie et al., 2015).

Sensor button; low cost, low power, strong, low pollution and environmental disturbance; communication; low data rate, remote detection and correction and errors; Information processing; nodes, microcontrollers and small operating systems for low power systems. With the advent of IoT technology and Long Range (LoRa) (Wixted et al., 2016; Lavric and Petrariu, 2018; Carvalho et al., 2018), WSN and connectivity are becoming more reliable, stronger and faster. With this technology it is possible to develop intelligent monitoring systems to detect forest and land fires

(Lee and Ke, 2018; Kadir, 2017; Kadir et al., 2018).

Therefore, this research focuses on developing intelligent fire detection systems, especially in the peat field, based on the detection and monitoring of environmental behavior in terms of temperature, humidity and gas. To provide new methods and technologies for detection and surveillance systems that use low-power wireless data communications with LoRa WAN technology. Sensor integration with LoRa WAN technology affects local communities where users have access to real-time database information at any time.

The method for detecting the surface of the earth will be used in other regions, regions and regions in Indonesia. This solution is a faster and cheaper alternative to obtaining satellite data currently in use, which will certainly benefit social welfare and economic development. In addition, developing real-time perception will require some support from policy makers to understand how the system works and at the same time to understand the outcome models to take appropriate action.

2 LORA WAN DETECTION AND MONITORING SYSTEM

Detection and monitoring systems are widely used for objects or parameters that require continuous time. Currently, many types of monitoring systems are based on the objectives and parameters to be monitored. Fire detection and environmental monitoring are carried out in different organizations or organizations to verify the current environmental situation. Commonly used technology is the use of satellite data to detect fire points.

This technology has a number of drawbacks and limitations, including proper fire detection and, in some cases, no possibility of satellite imagery passing through the clouds. The new method proposed in this system is designed to detect smoke, temperature, particle changes, etc. LoRa sensor. He uses the LoRa WAN, where he is placed in a high risk fire area to collect data. Figure 1 shows a series of hot spots in Riau province.

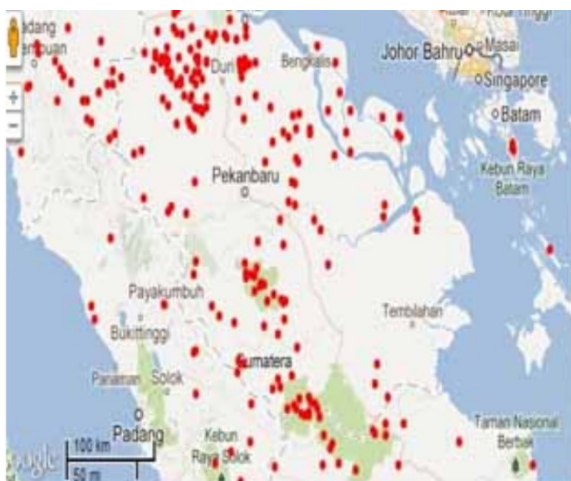


Figure 1: A map of Riau province with number of fire hotspots used satellite images.

That information collect by the sensor is sent to the sensor gateway as base station to transmit data have been collect by the monitoring system, because of the distance between the sensor and the base station of the monitoring system. is far enough in some areas. For correct data, a large numbers of WAN LoRa sensors are installed in the area because external sensors can transmit up to 15 km. In addition to the LoRa WAN sensor, it is mounted on each base station with a high-resolution camera to analyze aerial imagery before and after the fire, then train the data to analyze changes in the image of the environment.

Selected sites likely to cause high forest fires have been identified in the peat area as shown in Figure

2, installed systems have been approved by local authorities such as the Local Council of Ria and the Indonesian Ministry of Agriculture, Environment and Forests. Again, the links between Riau Islamic University and local authorities should be integrated into the decision-making process and facilitate access to installation, monitoring, data analysis and communication. Improving forest fire monitoring with intelligent ground detection and LoRa WAN technology can be an early indicator for better disaster risk reduction decision making. This project benefits from new designs and new developments thanks to the latest LoRa WAN technology and research on signal transmission.

Configuring sensor base stations in different areas to gather information from the WAN LoRa sensor network being developed in the peat area. The information collected by the sensor base station is stored in an internal database and sent to the data center because the sensor base station is located in remote rural areas for more than 100 km. Sensors can be detected and alerted immediately before a fire occurs with the responsible agency for preventive measures. The next step will be to configure some sensors and base stations that will cover the entire province of Riau and build this project as a prototype system in another Indonesian country. The proposed LoRa sensor scenarios also allow analysis of the behavior and environment before and after the fire is analyzed through a new image processing method, particle detection, sensor data and system. the media. Data Figure 3 shows a proposal to implement a data network scheme to monitor WAN and environmental sensors.



Figure 2: Actual condition of land and forest burn on the field.

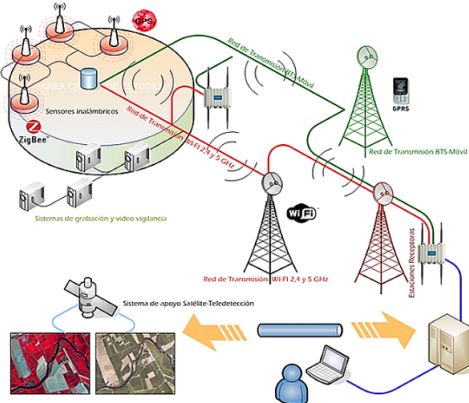


Figure 3: LoRa WAN block diagram for forest fire monitoring system.

3 LORA WAN SOLUTION FOR PEATLAND MONITORING

The recommended LoRa WAN solution uses a powerful LoRa module made by Semtech technology for long-term transactions. It is a standard of the LoRa alliance that creates mechanisms for formatting, provisioning, access agent, message security and protection, and device management. Figure 4 shows the LoR WAN that forms a star topology around the gateway, which acts as a packet sender between the terminal and the core Network Server (NS). The NS is to control for manage the Medium Access Control (MAC) layer for processing and perform as a gate between application that running to the end of devices and application server. The standard of LoRa WAN can be define in three classes; so the final device can respond to various scenarios such as network topology A, B and C (Abeele et al., 2017).

Class A devices often have their own transceiver in deep sleep conditions and rarely wake up to send data to NS. Wireless media access in the WAN LoRa adheres to the ALOHA method, does not use listening before speaking, and is therefore limited to most parts of the world when used. In Europe, in sample, the 868 MHz band contains different subbands, with the CDR between 0.1% and 10% and 1% most common (Zainal et al., 2017).

3.1 LoRa WAN Networking

Recent technology for sensing system and network technology is introduced by LoRa WAN with capability to send in long distance. Furthermore, the low power transmission make power long life and good for the maintenance device. As mention in the previous section, the recommended scenario for network

architecture in this WAN loop is a level network of architecture that meets traditional internet standards, such as Internet Protocol version 6 (IPv6). Expect rapid integration of all LoRa WAN systems and systems. One-way nodes of the WAN ecosystem are fast and heavy. However, the transmission capacity of the WAN LoRa technology is very limited, which means a limited throughput and a small package size. Therefore, it is not easy to integrate an IPv6 datagram directly into LoRa-WAN packages and a compression mechanism is required. The proposed solution provides an IPv6 connection to the LoRa node using the LoRa WAN connection, while a multi-computer (MEC) -based architecture is used to achieve this integration: network access, MEC node, bidirectional flow can be created between LoRa and LoRa, as shown in FIG. IPv6 is responsible for translating compressed or uncompressed packages into network segments. WAN and IPv6 (Sanchez-Iborra et al., 2018).

The proposed solution can contribute to the extensive LoRa network, including:

- A true extension of IPR6 in LoRa has been developed and tested.
- LoRa WAN button LoRa is used in bank testing to deliver environmental data via IPv6 links to WAN links.
- The LoR WAN environment for smart environment detection is configured to be ready for users.

3.2 LoRa WAN Physical Error Model

Physical error is one of parameter have to check, after changing the Physical Signal Error Model (PHY), the output data is cleared to increase the entropy of the source. Note that in a small simulation the Bit Error Rate (BER) information is obtained from a balanced distribution, and therefore the entropy of the source information is within the maximum limit. Before the bleached current is sent to the modulator, the modulator is mapped. It generates a whole sequence that is sent to the LoRa WAN sensor button. At the LoRa sensor node, the N number of the complex base sequence sample is changed to N with the time created by the phase accumulators indicated by (1), where N is the sample with a base band symbol equivalent to $2BF (f_s / BW)$. An entire entry determines the time shift (Abeele et al., 2017).

$$m(i) = \begin{cases} \exp(-j\pi), & \text{if } i = 0 \\ m(i-1)\exp(jf(i)), & \text{if } i = 1, \dots, N-1 \end{cases} \quad (1)$$

where the instantaneous of frequency can write as

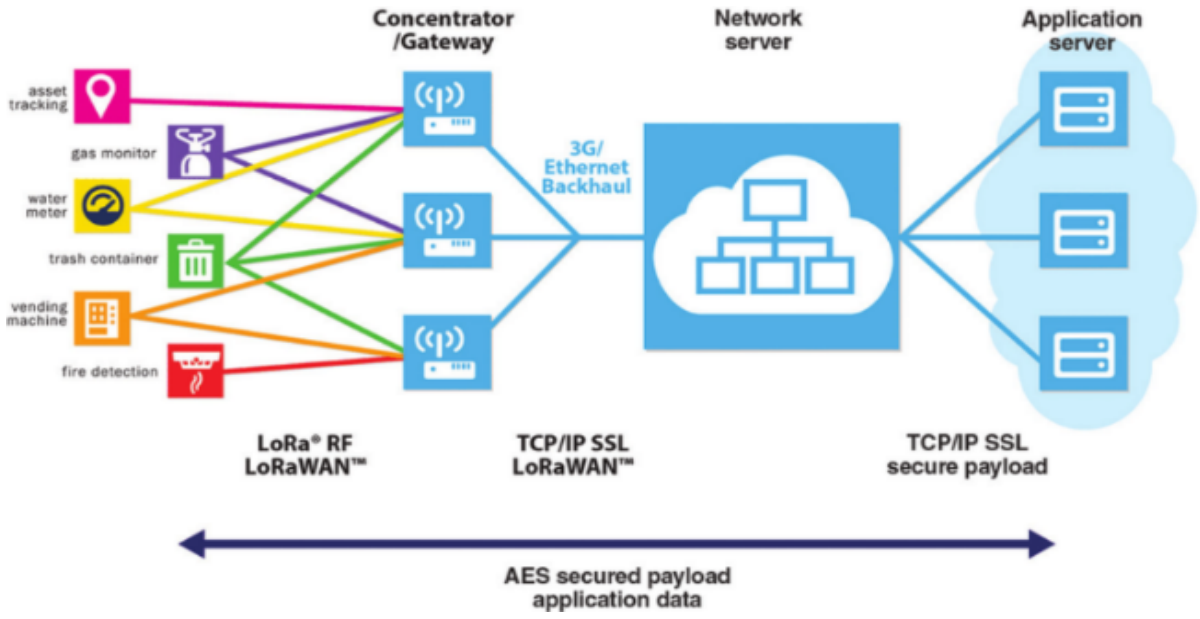


Figure 4: LoRa WAN overview in hierarchical architecture refer to Semtech technology.

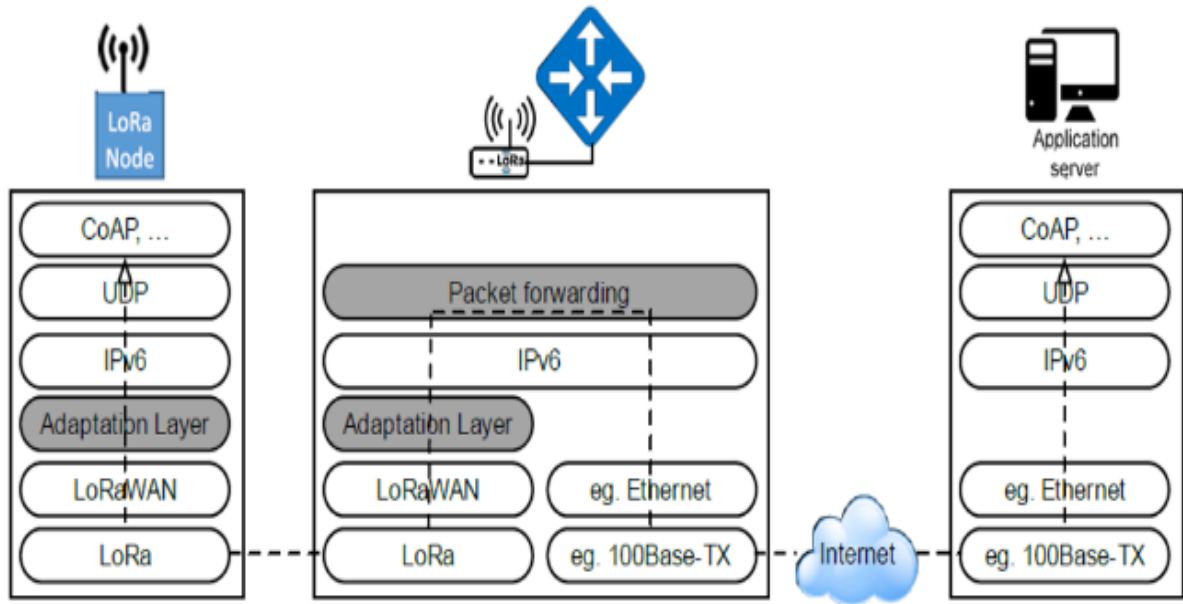


Figure 5: The IPv6 Architecture of LoRa WAN networking solution stack.

$f(i)$ is given by

$$f(i) = -\pi + \frac{i}{N}2\pi, \text{ for } i = 1, \dots, N - 1 \quad (2)$$

The number of samples in the WAN LoRa symbol was then sent via Gaussian White Noise (AWGN) for a given SNR parameter

$$c(i) = m(i) + \sqrt{\frac{E_s}{25\text{SNR}}} [\mathcal{N}(0; 1) + j\mathcal{N}(0; 1)] \quad (3)$$

for $i = 0, \dots, N - 1$

where $N(0; 1)$ is the normal of standard distribution and $\text{SNR} = 10\text{SNRdB}/10$. Take note that the energy in each symbol is one for the LoRa WAN sensor button. Finally, the LoRa WAN decoding uses a demodulation-based relationship in decoding in which the receive symbol as associated with all known LoRa symbols. Symbolic decisions are shown by choosing the LoRa icon with the highest correlation value. The value of correlation physical error to the model of LoRa WAN application in land and forest fire detection can

be write as the number of area going to detect compare to the number of sensor nodes in LoRA WAN deploy.

4 CONCLUSIONS

A system for detection of land and forest fire use LoRa WAN technology is proposed. Results show the simulation and mathematical modeling based on calculation gives good response and the system applicable to apply for the alert system in the detection of the forest fire. LoRa WAN system can send information in long-distance over than 10 miles, thus very applicable in the detection of forest fire in large of an area. The system can be integrating to the several sensing systems and collect the information to become a group of information to send to the data center for monitoring system.

ACKNOWLEDGEMENTS

Authors would like to say thank you very much to KEMENRISTEKDIKTI Indonesia for funding this research and Universitas Islam Riau as well as Chiba University to support the facilities.

REFERENCES

- Abeele, F. V. D., Haxhibeqiri, J., Moerman, I., and Hoebeke, J. (2017). Scalability analysis of large-scale lorawan networks in ns-3. *IEEE Internet of Things Journal*, 4:2186–2198.
- Boubiche, D. E., Pathan, A. S. K., Lloret, J., ZHOU, H., Hong, S., Amin, S. O., and Feki, M. A. (2018). Advanced industrial wireless sensor networks and intelligent iot. *IEEE Communications Magazine*, 56:14–15.
- Carvalho, D. F., Depari, A., Ferrari, P., Flammini, A., Rinaldi, S., and Sisinni, E. (2018). On the feasibility of mobile sensing and tracking applications based on lpwan. *IEEE Sensors Applications Symposium (SAS)*, pages 1–6.
- Chee-Yee, C. and Kumar, S. P. (2003). Sensor networks: evolution, opportunities, and challenges. In *Proceedings of the IEEE*, volume 91, pages 1247–1256.
- Jie, L., Ghayvat, H., and MUKHOPADHYAY, S. C. (2015). Introducing intel galileo as a development platform of smart sensor: Evolution, opportunities and challenges. In *2015 IEEE 10th Conference on Industrial Electronics and Applications (ICIEA)*, pages 1797–1802.
- Kadir, E. A. (2017). A reconfigurable mimo antenna system for wireless communications. In *2017 4th International Conference on Electrical Engineering, Computer Science and Informatics (EECSI)*, pages 1–4.
- Kadir, E. A., Irie, H., Rahim, S. K. A., Arta, Y., and Rosa, S. L. (2018). Reconfigurable mimo antenna for wireless communication based on arduino microcontroller. In *2018 IEEE International RF and Microwave Conference (RFM)*, pages 119–122. IEEE.
- Kakhandki, A. L., Hublikar, S., and Kumar, P. (2017). An efficient hop selection model to enhance lifetime of wireless sensor network. In *2017 Innovations in Power and Advanced Computing Technologies (I-PACT)*, pages 1–5. IEEE.
- Khajuria, R. and Gupta, S. (2015). Energy optimization and lifetime enhancement techniques in wireless sensor networks: A survey. In *International Conference on Computing, Communication and Automation*, pages 396–402.
- Lavric, A. and Petrariu, A. I. (2018). Lorawan communication protocol: The new era of iot. In *2018 International Conference on Development and Application Systems (DAS)*, pages 74–77.
- Lee, H. C. and Ke, K. H. (2018). Monitoring of large-area iot sensors using a lora wireless mesh network system: Design and evaluation. In *IEEE Transactions on Instrumentation and Measurement*, pages 1–11.
- Sanchez-Iborra, R., Sanchez-Gomez, J., Santa, J., Fernandez, P. J., and Skarmeta, A. F. (2018). Ipv6 communications over lora for future iov services. In *2018 IEEE 4th World Forum on Internet of Things (WF-IoT)*, pages 92–97.
- Wixted, A. J., Kinnaird, P., L. H., Tait, A., Ahmdinia, A., and Strachan, N. (2016). Evaluation of lora and lorawan for wireless sensor networks. In *2016 IEEE SENSORS*, pages 1–3.
- Zainal, N. A. B., H. M. H., Chowdhury, I., and Islam, M. R. (2017). Sensor node clutter distribution in lora lpwan. In *2017 IEEE 4th International Conference on Smart Instrumentation, Measurement and Application (IC-SIMA)*, pages 1–6.



CERTIFICATE

ICOSET 2019

== as Presenter ==

This Is To Certify That

EVIZAL ABDUL KADIR

Has Presented At

ICOSET 2019

(THE 2ND INTERNATIONAL CONFERENCE ON SCIENCE, ENGINEERING, AND TECHNOLOGY)

**"SUSTAINABLE DEVELOPMENT IN DEVELOPING COUNTRY
FOR FACING INDUSTRIAL REVOLUTION 4.0"**

on
September 5-7, 2019

at

SKA Convention and Exhibition Center
Pekanbaru - Indonesia

Organized by Universitas Islam Riau



Prof. Dr. H. Syafrinaldi, SH., MCL

General Chair



Dr. Arbi Haza Nasufion, M.IT

CO-ORGANIZERS :



UTM
UNIVERSITAS TUNjung PAlANG

Infrastructure
University
Tanjungpinang